

Feature Grouping

Feature Class

Feature Type

Compound Geometry
 Area Geometry
 Line Geometry
 Point Geometry

CULTURAL



























CULT_PUBLIC

CULT_RECREATIONAL

CULT_UTILITIES

 109 Any Other Heritage Site	 132 Market
 110 Any Other Observation Structure	 133 Military Base
 111 Any Other Public Structure	 134 Mission
 112 Any Other Religious Place	 135 Monument
 113 Archeological Site	 136 Museum
 114 Border Post	 137 National Site
 115 Botanical Garden	 138 Place of Pilgrimage
 116 Cemetery	 139 Place of Worship
 117 Correctional Facility	 140 Planetarium
 118 Clinic	 141 Police Station
 119 Community Hall	 142 Postal Office
 120 Court	 143 Refuse Dump
 121 Cultural Site	 144 Retail Outlet
 122 Ground Sign	 145 Shipwreck
 123 Historical Area	 146 Shopping Centre
 124 Ruin	 147 Tall Structure
 125 Hospital	 148 Town Hall
 126 Hostel	 149 Tree
 127 Hotel	 150 Building
 128 House	 151 Warehouse
 129 Hut	 152 Watchtower
 130 Legislative Building	 153 Zoological Facility
 131 Library	 476 Grave
	 479 Bird sanctuary
	 1007 Fire Station

 154 Amusement Park
 155 Any Other Recreational Facility
 156 Caravan Park
 157 Cinema
 158 Clubhouse
 159 Gambling Facility
 160 Golf Course
 161 Holiday Resort
 162 Indoor Sport Centre
 163 Urban park
 164 Scale Model Facility
 165 Shooting Range
 166 Sports Field
 167 Stadium
 168 Swimming Pool
 169 Theatre
 170 Water Sport Facility
 171 Horse-race course
 172 Motor sport track
 392 Hiking Trail
 446 Tennis Court
 447 Race Route
 477 Golf driving range
 478 Garden

 174 Power Line
 175 Telecommunication Tower
 176 Any Other Power Station
 177 Nuclear Power Station
 178 Solar Panel Array
 179 Wind Farm
 207 Sewage Works
 210 Water Treatment Plant
 233 Sewer
 242 Cooling Tower
 449 Sewage Bridge
 450 Sewerage Pipe
 451 Coal-fired Power Station
 452 Combustion Engine Power Station
 453 Combustion Turbine Power Station
 454 Fuel Cell
 455 Hydroelectrical Power Station
 456 Septic Tank
 457 Cellular Telephone Base Station
 458 Microwave Tower
 459 Radio Antenna Site
 460 Satellite Antenna
 461 TV Antenna Site
 1000 Any Other Utility Pipe
 1003 Substation
 1008 Wind Turbine

Feature Grouping

Feature Class

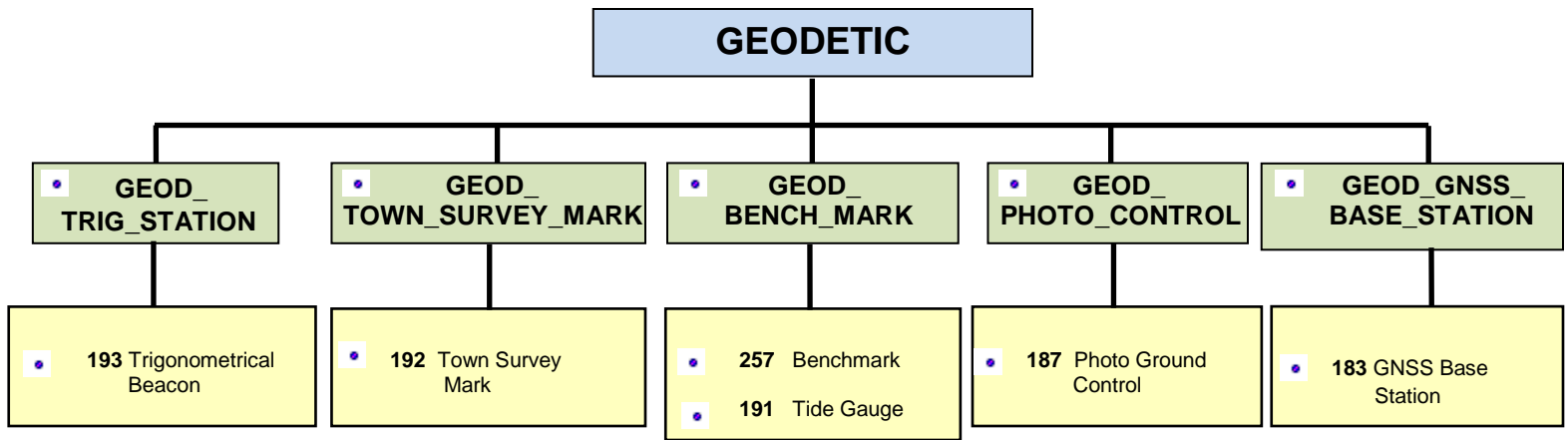
Feature Type

 Compound Geometry

 Area Geometry

 Line Geometry

 Point Geometry



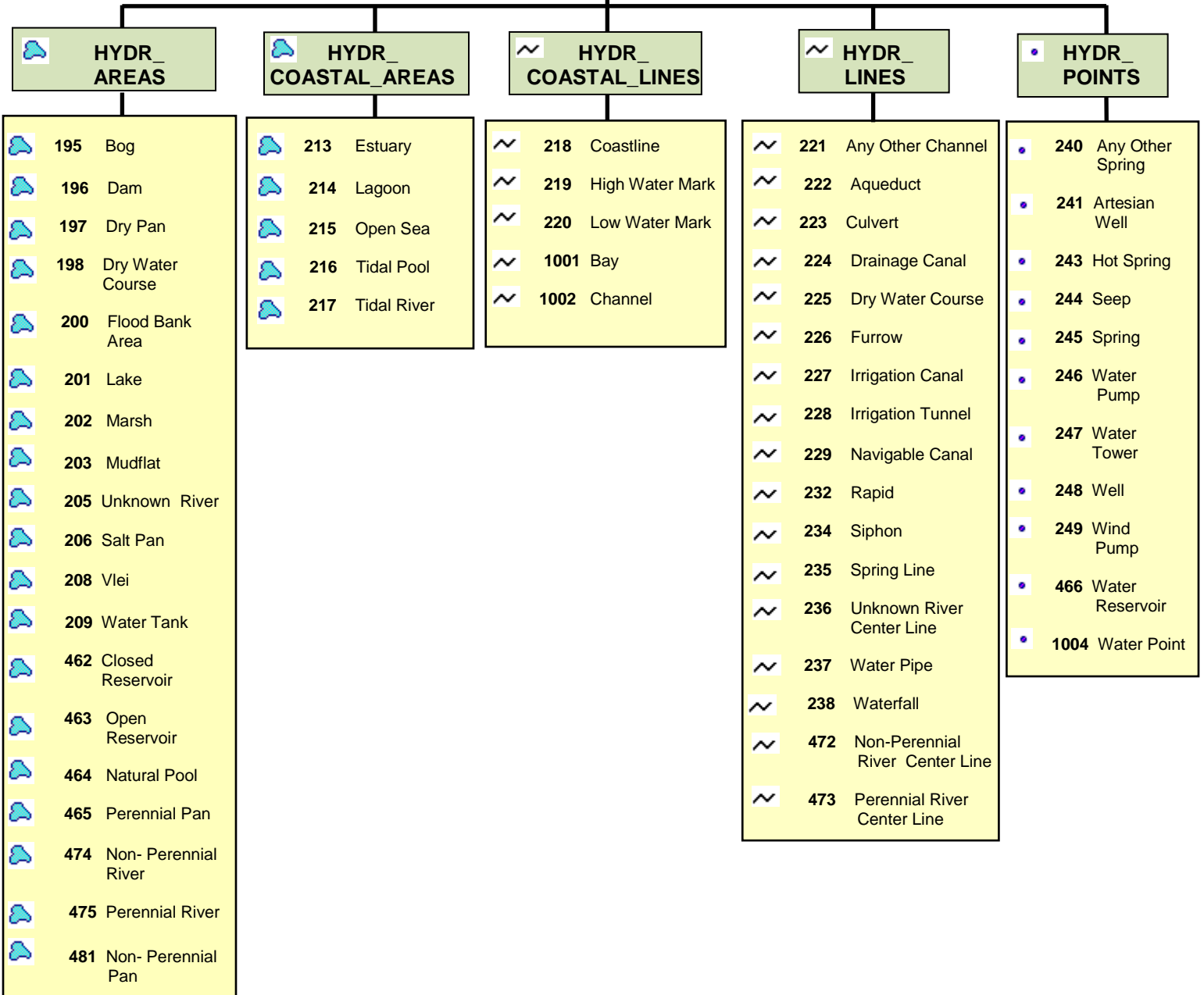
Feature Grouping

Feature Class

Feature Type

 Compound Geometry
  Area Geometry
  Line Geometry
  Point Geometry

HYDROGRAPHY



Feature Grouping

Feature Class

Feature Type



Compound Geometry



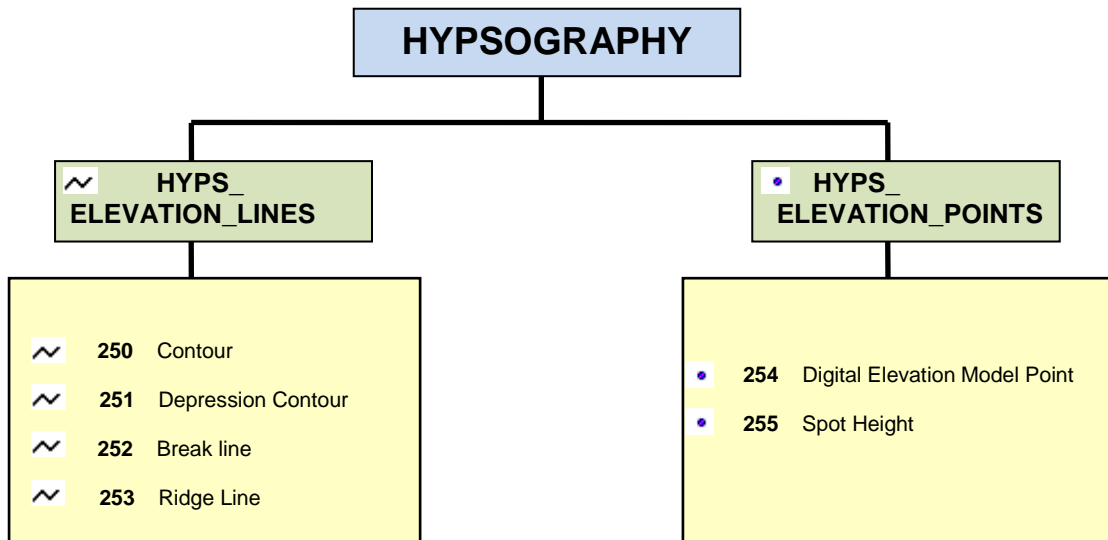
Area Geometry



Line Geometry



Point Geometry

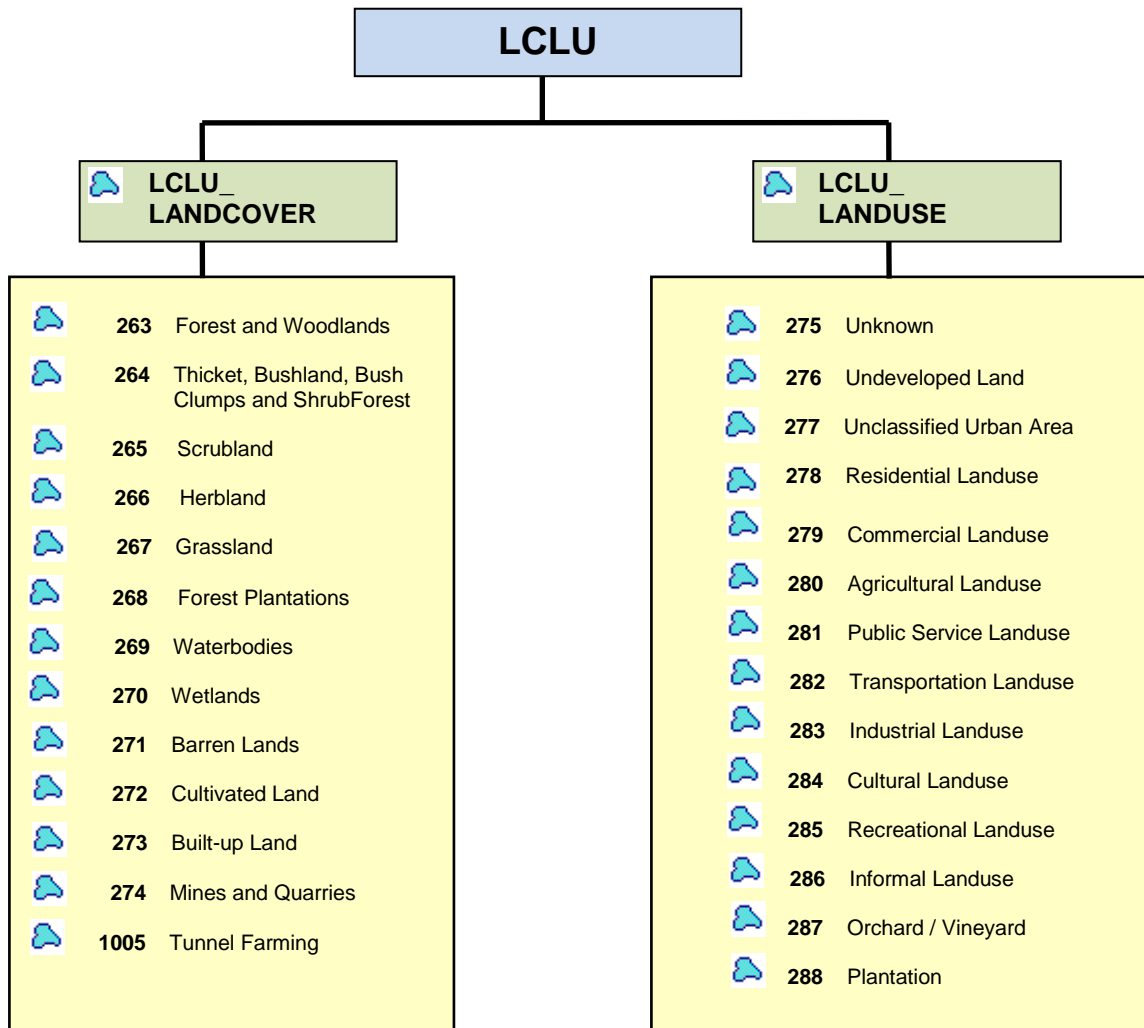


Feature Grouping

Feature Class

Feature Type

 Compound Geometry
  Area Geometry
  Line Geometry
  Point Geometry



Feature Grouping

Feature Class

Feature Type

 **Compound Geometry**
 **Area Geometry**
 **Line Geometry**
 **Point Geometry**

PHYSIOGRAPHIC

**PHYS_LANDFORM_
ARTIFICIAL**

-  **289** Cutting
-  **290** Deep Level Mine
-  **291** Embankment
-  **292** Excavation
-  **293** Mine Dump
-  **295** Open Cast Mine
-  **296** Quarry
-  **297** Slimes Dam
-  **298** Artificial terrain crest
-  **299** Mine Head Gear
-  **471** Digging

**PHYS_LANDFORM_
NATURAL**

-  **300** Alluvial Fan
-  **301** Any Other Island
-  **302** Beach
-  **303** Boulder
-  **304** Cave
-  **305** Cliff
-  **306** Crag
-  **307** Donga
-  **308** Dune
-  **309** Eroded Area
-  **310** Gorge
-  **311** Hill
-  **312** Island in Inland Water
-  **313** Mountain
-  **314** Mountain Range
-  **315** Nek
-  **316** Plain
-  **317** Reef
-  **318** Rock
-  **319** Rocky Outcrop
-  **320** Sandbank
-  **321** Sea Island
-  **322** Sheet Erosion
-  **323** Sinkhole
-  **324** Slope
-  **467** Mountain Peak

Feature Grouping

Feature Class

Feature Type

 **Compound Geometry**

 **Area Geometry**

 **Line Geometry**

 **Point Geometry**

TRANSPORTATION

TRAN_CROSSINGS

TRAN_FACILITIES

TRAN_LINE_OTHERS

TRAN_RAILWAY_LINES

TRAN_ROADS

- ~ 339 Any Other Bridge
- ~ 340 Any Other Tunnel
- ~ 341 Level Crossing
- ~ 342 Low-level Bridge
- ~ 343 Pedestrian Bridge
- ~ 344 Pont
- ~ 345 Rail Bridge
- ~ 346 Road Bridge
- ~ 347 Road Bridge
- ~ 348 Road Tunnel
- 349 Tunnel Entrance

- 350 Aerodrome
- 351 Airfield
- 352 Airport
- 353 Any Other Harbour Facility
- 354 Any Other Transport Node
- 355 Basin
- 356 Bus Station
- 357 Cable Car Station
- 358 Depot
- 359 Electronic Navigation Beacon
- ~ 360 Harbour
- 361 Helipad
- ~ 362 Jetty
- 363 Landing Strip
- 364 Land Mark
- 365 Marine Navigation Beacon
- 366 Parking Lot
- ~ 367 Pier
- 368 Railway Station
- 369 Taxi Rank
- 370 Toll Gate
- 468 Runway

- ~ 371 Air Route
- ~ 372 Cableway
- ~ 373 Combination Route
- ~ 374 Dock
- ~ 375 Dry Dock
- ~ 378 Other Route
- ~ 379 Pass
- ~ 381 Quay
- ~ 382 Rail Route
- ~ 383 Road Route
- ~ 384 Sea Route
- ~ 480 Wharf

- ~ 385 Marshalling yard
- ~ 386 Narrow Gauge Railway Line
- ~ 387 Standard Gauge Railway Line
- ~ 388 Other Railway Line
- ~ 389 Railway Siding
- ~ 1006 Old Rail Route

- ~ 390 Arterial Road
- ~ 391 Footpath
- ~ 393 Interchange
- ~ 394 Main Road
- ~ 395 National Freeway
- ~ 396 National Road
- ~ 397 On/Off Ramp
- ~ 398 Other Road
- ~ 399 Secondary Road
- ~ 400 Slipway
- ~ 401 Street
- ~ 402 Track

Feature Grouping

Feature Class

Feature Type

 Compound Geometry
  Area Geometry
  Line Geometry
  Point Geometry